







Directions to Tannehill State Park

21.6 mi – about 36 mins



1812 Patton Chapel Rd Birmingham, AL 35226

- | | |
|---|-----------------------------|
| 1. Head east on Patton Chapel Rd toward Polo Downs
About 2 mins | go 0.6 mi
total 0.6 mi |
|  2. Turn right at 1st St N/AL-3/Independence Dr/US-31
Continue to follow 1st St N/AL-3/US-31
About 1 min | go 0.2 mi
total 0.8 mi |
| 3. Take the ramp onto I-459 S
About 11 mins | go 12.0 mi
total 12.8 mi |
| 4. Take exit 1 toward Bessemer | go 0.3 mi
total 13.0 mi |
|  5. Turn left at Eastern Valley Rd
About 19 mins | go 7.2 mi
total 20.3 mi |
|  6. Turn left at Tannehill State Park
About 2 mins | go 0.7 mi
total 21.0 mi |
|  7. Turn left to stay on Tannehill State Park
About 2 mins | go 0.6 mi
total 21.6 mi |

Tannehill State Park

These directions are for planning purposes only. You may find that construction projects, traffic, weather, or other events may cause conditions to differ from the map results, and you should plan your route accordingly. You must obey all signs or notices regarding your route.

Map data ©2008 Tele Atlas